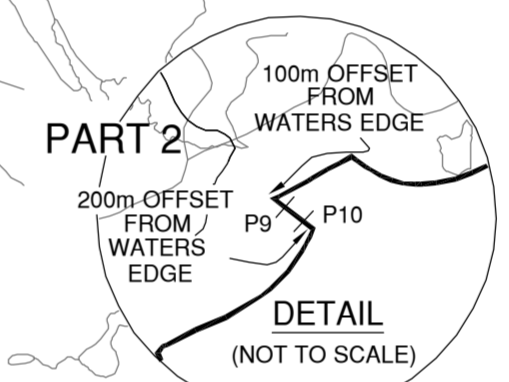
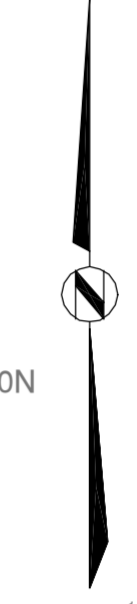
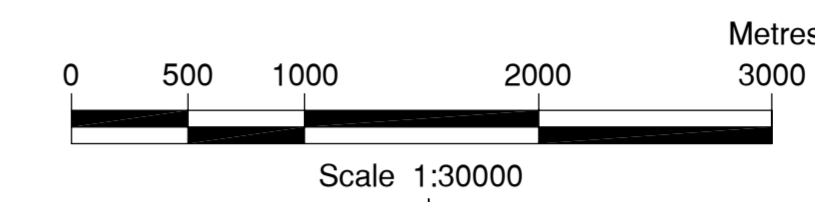


# PLAN OF P1511 NIMOOSH PROVINCIAL PARK (WATERWAY CLASS)

GEOGRAPHIC TOWNSHIPS OF ST. GERMAIN, WARPULA, GROSEILLIERS AND FRANCHERE DISTRICT OF ALGOMA



UTM COORDINATES OF INTERSECTION POINTS.				UTM COORDINATES OF POINTS ON THE BOUNDARY				
#	Easting	Northing	#	Easting	Northing	#	Easting	Northing
T1	644195	5328354	P1	632981	5328213	P12	633170	5319094
T2	644277	5328281	P2	632987	5328213	P13	632362	5317444
T3	631997	5319210	P3	642196	5329225	P14	632510	5316407
T4	633241	5318903	P4	643237	5329225	P15	637040	5314814
T5	631997	5318460	P5	643971	5328316	P16	637147	5314966
T6	633819	5318439	P6	644160	5328067	P17	637356	5315076
T7	633981	5316349	P7	642924	5327864	P18	637474	5315090
T8	634875	5314946	P8	642918	5327821	P19	637646	5315090
T9	635483	5314946	P9	643281	5327622	P20	638114	5314212
T10	635944	5314343	P10	643309	5327600	P21	639484	5314215
T11	636795	5314369	P11	632214	5319210			

- NOTES:**
- CAUTION: THIS IS NOT A PLAN OF SURVEY.
- All coordinates are related to NAD83 CSRS(98)UTM Zone 16.
  - Points labelled "P" are to be used for the purpose of producing a boundary segment to an intersection.
  - Survey instructions from the Surveyor General must be obtained prior to establishing any of the boundaries on the ground.
  - All directions and distances shown hereon are grid.
  - WE - Denotes Waters Edge.


AREA:	Part 1	3550 (ha)
	Total	3550 (ha)

ONTARIO REGULATION No. \_\_\_\_\_  
 SCHEDULE No. \_\_\_\_\_

**CERTIFICATE OF SURVEYOR GENERAL**

I HEREBY CERTIFY THAT THIS PLAN HAS BEEN FILED WITH THE OFFICE OF THE SURVEYOR GENERAL OF ONTARIO IN THE MINISTRY OF NATURAL RESOURCES ON THE \_\_\_\_\_ DAY OF \_\_\_\_\_ 2002.

B. MALONEY  
SURVEYOR GENERAL



DATE COMPLETED: January, 2002

This plan was compiled from data sets supplied by the Natural Resources and Values Information System (NRVIS), and other information of record in the Ministry of Natural Resources.

Produced by: Office of the Surveyor General