













Ontario's Living Legacy

P1632a

Gem Lake Maple Bedrock
Provincial Park Addition

MNR Proposed Boundary

Withdrawal Order W-LL-C1632a/06 ONT

-  Road
-  Railway
-  Transmission Line
-  Contour Line
-  River/Stream
-  Lake
-  Wetland
-  Township Boundary
-  Provincial Park
-  Existing Site
-  Regulated Forest Reserve
-  C1632a-land and land underwater

Produced by the Timmins Geomatics Service Centre,
Ministry of Natural Resources,
1270 Hwy 101 East, P.O. Bag 3020,
South Porcupine, Ontario P0N 1H0

Sources:
Base Data: OMNR NRVIS

Projection: OMNR Nad83 UTM Zone 17

March 22, 2006

This map is illustrative only. Do not rely on it as a
precise indicator of routes or locations, nor as a guide
to navigation.

