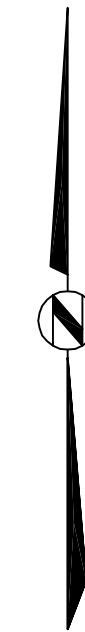
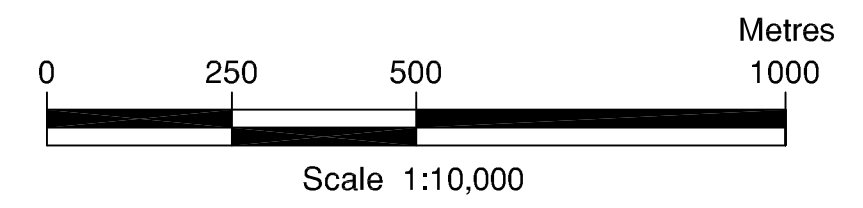


**PLAN OF C94  
MOON RIVER  
CONSERVATION RESERVE**  
GEOGRAPHIC TOWNSHIP OF FREEMAN  
NOW IN THE MUNICIPAL TOWNSHIP OF GEORGIAN BAY  
DISTRICT MUNICIPALITY OF MUSKOKA



**Withdrawal Order  
W-LL-C94/04 ONT**

UTM COORDINATES OF POINTS ON THE BOUNDARY		UTM COORDINATES OF POINTS ON THE BOUNDARY			
#	Easting	Northing	#	Easting	Northing
T1	591850	4992630	P1	590532	4991666
T2	592729	4992108	P2	590845	4991804
T3	593520	4990732	P3	591168	4991455
T4	593002	4990916	P4	591824	4991464
			P5	591916	4991545
			P6	591940	4991780
			P7	591899	4991869
			P8	591722	4992005
			P9	591963	4992370
			P10	592611	4992178
			P11	592710	4992119
			P12	593279	4992244
			P13	594287	4992744
			P14	594301	4992708
			P15	594503	4992323
			P16	594631	4991872
			P17	594009	4990515
			P18	592769	4990818

- NOTES:**
- CAUTION: THIS IS NOT A PLAN OF SURVEY.
  - All coordinates are related to NAD83 CSRS(98)UTM Zone 17.
  - Points labelled "P" are to be used for the purpose of producing a boundary segment to an intersection.
  - Survey instructions from the Surveyor General must be obtained prior to establishing any of the boundaries on the ground.
  - All directions and distances shown hereon are grid.
  - W.E. - Denotes Water's Edge.
  - N.S. - Denotes Not In Site.
  - S.R.A. - Denotes Shore Road Allowance.
  - R.A. - Denotes Road Allowance.
  - C.L. - Denotes Centre Line.
  - P.O. - Denotes Private Ownership.

**AREA :**


Part 1	19 (ha)
Part 2	19 (ha)
Part 3	63 (ha)
Part 4	68 (ha)
Part 5	15 (ha)
Part 6	21 (ha)
Part 7	213 (ha)
Part 8	23 (ha)
Part 9	<1 (ha)
Part 10	14 (ha)
<b>Total</b>	<b>455 (ha)</b>

ONTARIO REGULATION No. \_\_\_\_\_  
SCHEDULE No. \_\_\_\_\_

**CERTIFICATE OF SURVEYOR GENERAL**

I HEREBY CERTIFY THAT THIS PLAN HAS BEEN FILED WITH THE OFFICE OF THE SURVEYOR GENERAL OF ONTARIO IN THE MINISTRY OF NATURAL RESOURCES ON THE \_\_\_\_\_ DAY OF \_\_\_\_\_ 2003.

B. MALONEY  
SURVEYOR GENERAL



DATE COMPLETED: ...December....2002.....

This plan was compiled from data sets supplied by the Natural Resources and Values Information System (NRVIS), and other information of record in the Ministry of Natural Resources and Northern Development and Mines.  
Produced by: Office of the Surveyor General

