

ORDER

SECTION 35, THE MINING ACT, R.S.O., 1990

ORDER NO. W-LL-C215/08 ONT

The **MINING AND SURFACE RIGHTS** of the lands and lands under water described and shown on the attached plans as C215, are **WITHDRAWN** from prospecting, staking out, sale or lease in accordance with the terms of this Order.

These areas are withdrawn in preparation to be regulated as provincial parks or conservation reserves as approved in the Ontario's Living Legacy Land Use Strategy.

Saving, excepting and reserving hereto and herefrom all other lands patented, sold, leased staked out or otherwise alienated by the Crown at the date of this Order.

Any alienated lands lying within the limits of these withdrawn areas that revert to the Crown subsequent to the date of this Order will automatically be considered to be withdrawn as part of this Order.

This Order comes into effect on Saturday, January 12, 2008 at 12:01:01 a.m.

Date: January 11, 2008

ORIGINAL SIGNED BY "CHRISTINE KASZYCKI"

Christine Kaszycki
Assistant Deputy Minister
Mines and Minerals Division
Sudbury, Ontario

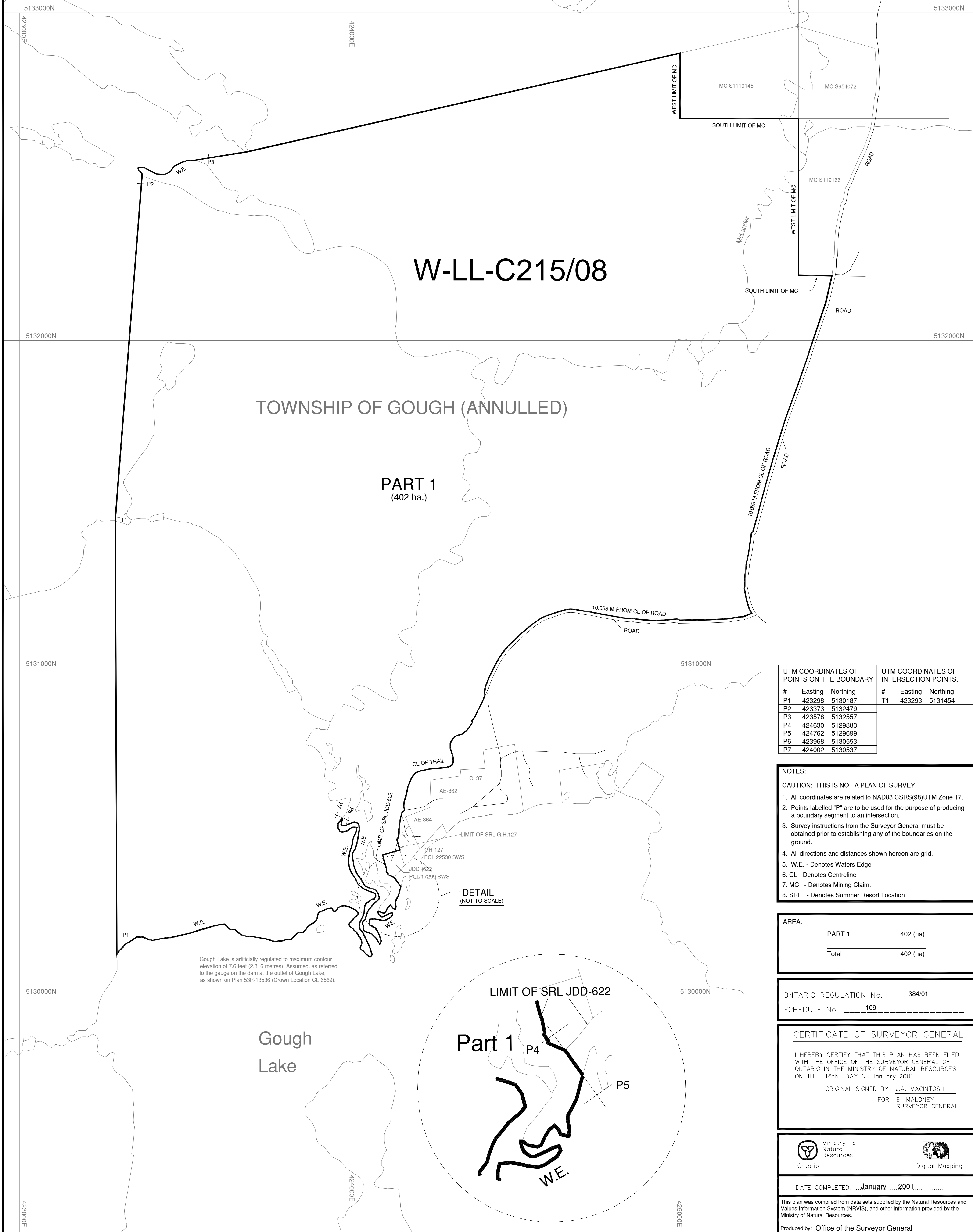

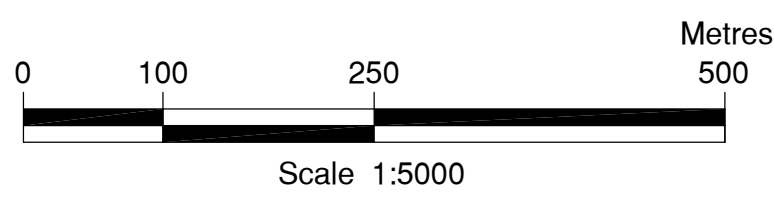
Copies:

Senior Manager, Mining Lands, 6th Floor, Sudbury, MNDM
Mining Recorder, Sudbury, Ontario, MNDM (2)
Parks Ontario, MNR Peterborough
MNR File (Peterborough): 195150

PLAN OF C215 GOUGH OUTWASH FOREST CONSERVATION RESERVE

Withdrawal W-LL-C215/08 ONT

GEOGRAPHIC TOWNSHIP OF GOUGH
NOW IN THE TOWNSHIP OF SABLES-SPANISH RIVERS
DISTRICT OF SUDBURY

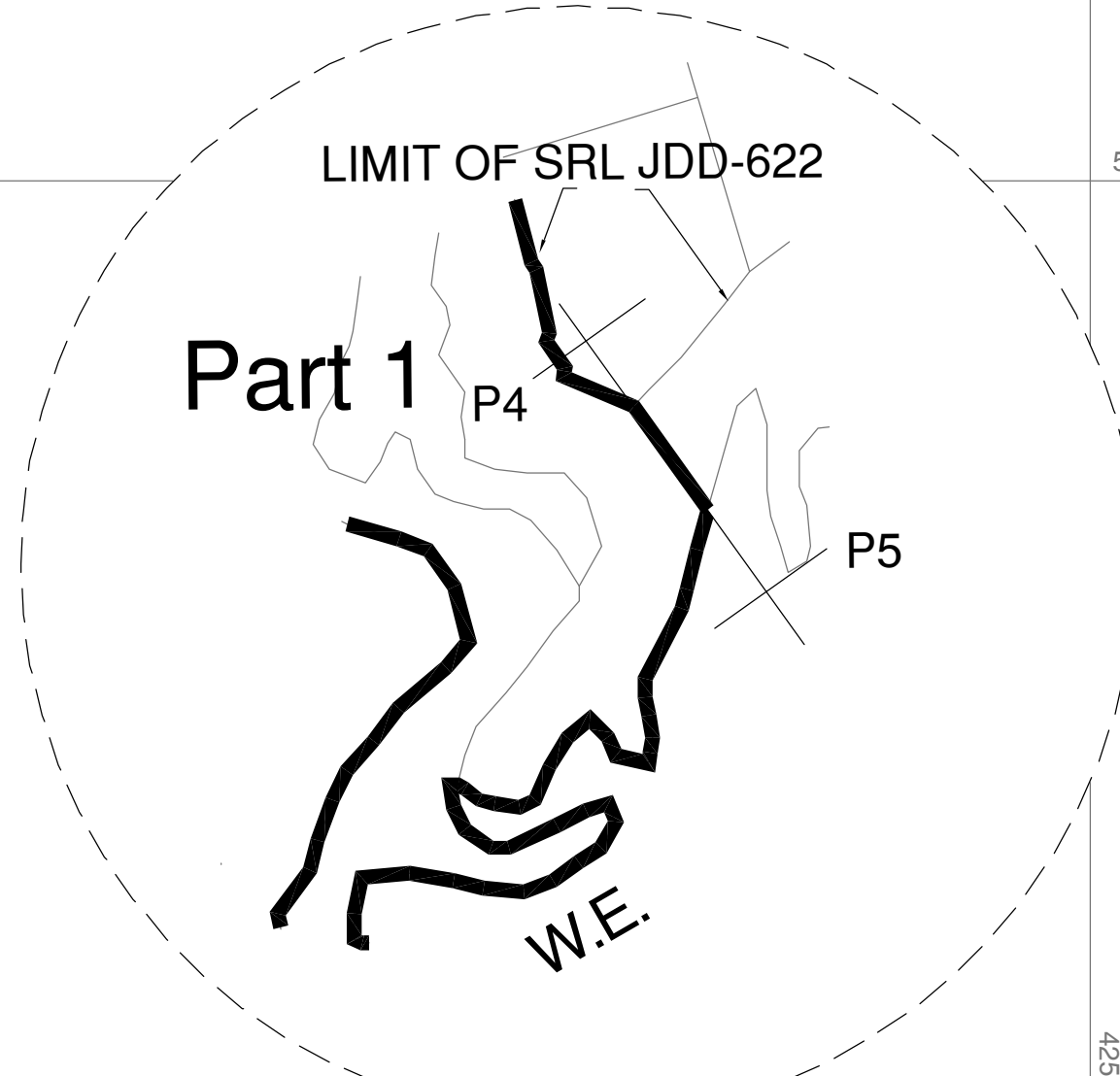


W-LL-C215/08

TOWNSHIP OF GOUGH (ANNULLED)

PART 1
(402 ha.)

Gough Lake is artificially regulated to maximum contour elevation of 7.6 feet (2.316 metres). Assumed, as referred to the gauge on the dam at the outlet of Gough Lake, as shown on Plan 53R-13536 (Crown Location CL 6569).



UTM COORDINATES OF POINTS ON THE BOUNDARY			UTM COORDINATES OF INTERSECTION POINTS.		
#	Easting	Northing	#	Easting	Northing
P1	423298	5130187	T1	423293	5131454
P2	423373	5132479			
P3	423578	5132557			
P4	424630	5129883			
P5	424762	5129699			
P6	423968	5130553			
P7	424002	5130537			

- NOTES:**
- CAUTION: THIS IS NOT A PLAN OF SURVEY.
 - All coordinates are related to NAD83 CSRS(98)UTM Zone 17.
 - Points labelled "P" are to be used for the purpose of producing a boundary segment to an intersection.
 - Survey instructions from the Surveyor General must be obtained prior to establishing any of the boundaries on the ground.
 - All directions and distances shown hereon are grid.
 - W.E. - Denotes Waters Edge
 - CL - Denotes Centreline
 - MC - Denotes Mining Claim.
 - SRL - Denotes Summer Resort Location

AREA:	PART 1	402 (ha)
	Total	402 (ha)

ONTARIO REGULATION No. 384/01
SCHEDULE No. 109

CERTIFICATE OF SURVEYOR GENERAL

I HEREBY CERTIFY THAT THIS PLAN HAS BEEN FILED WITH THE OFFICE OF THE SURVEYOR GENERAL OF ONTARIO IN THE MINISTRY OF NATURAL RESOURCES ON THE 16th DAY OF January 2001.

ORIGINAL SIGNED BY: J.A. MACINTOSH
FOR: B. MALONEY
SURVEYOR GENERAL



DATE COMPLETED: January, 2001

This plan was compiled from data sets supplied by the Natural Resources and Values Information System (NRVIS), and other information provided by the Ministry of Natural Resources.

Produced by: Office of the Surveyor General