

# ORDER

## SECTION 35, THE MINING ACT, R.S.O. 1990

### ORDER NO. W-TB-11/12

The SURFACE RIGHTS and MINING RIGHTS of the area outlined in red on the attached sketch, situated in Laurie Lake Area (G-0066), in the Thunder Bay Mining Division, containing 75.27 hectares more or less, are hereby WITHDRAWN from prospecting, staking out, sale or lease.

This area is WITHDRAWN while the Ministry of Northern Development and Mines determines the status of the lands.

Saving, excepting and reserving hereto and herefrom, all other lands patented, sold, leased or otherwise alienated by the Crown at the date of this Order.

Any alienated lands lying within the limits of this withdrawn area that revert to the Crown subsequent to the date of this Order will automatically be considered to be withdrawn as part of this Order.

This order comes into effect upon signing.

Date: January 20, 2012

Time: 4:22 p.m.

ORIGINAL SIGNED BY "LISETTE PRUDHOMME"

Lisette Prudhomme, A/Provincial Mining Recorder  
Mining Lands Section  
Mines and Minerals Division

Copies:

Senior Manager, Mining Lands Section, MNDMF, Sudbury

Provincial Mining Recorder, MNDMF, Sudbury

Provincial Lands Specialist - CLR

MLC – Thunder Bay

W-TB-11/12  
3-23/06

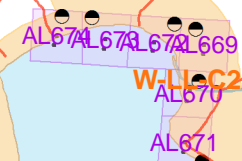
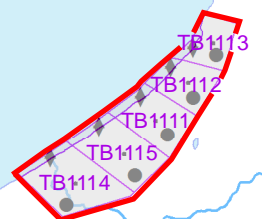
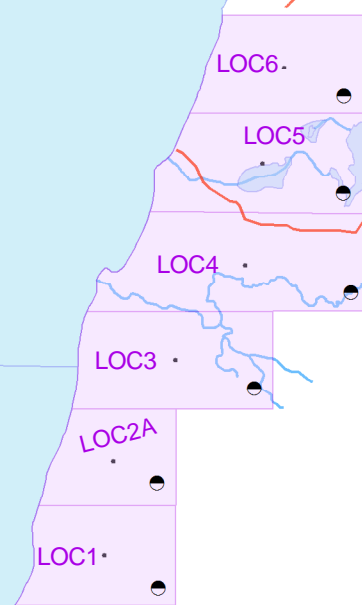
4252646

4252647

4252648

Thunder Bay

LAURIE LAKE AREA G-0066



W-LI-C2245

FLUOR ISLAND AREA G-0037

BRODEUR ISLAND AREA G-0014

**W-TB-11/12**  
Laurie Lake Area  
Thunder Bay Mining Division