SEDIMENTARY GEOSCIENCE SECTION PROJECTS 2004-2005

Cam Baker, Senior Manager, Sedimentary Geoscience Section, Ontario Geological Survey, cam.baker@ndm.gov.on.ca
Ross Kelly, Supervisor, Sedimentary Geoscience Section, Ontario Geological Survey, ross kelly@ndm.gov.on.ca

Ontario

Ontario Geological Survey

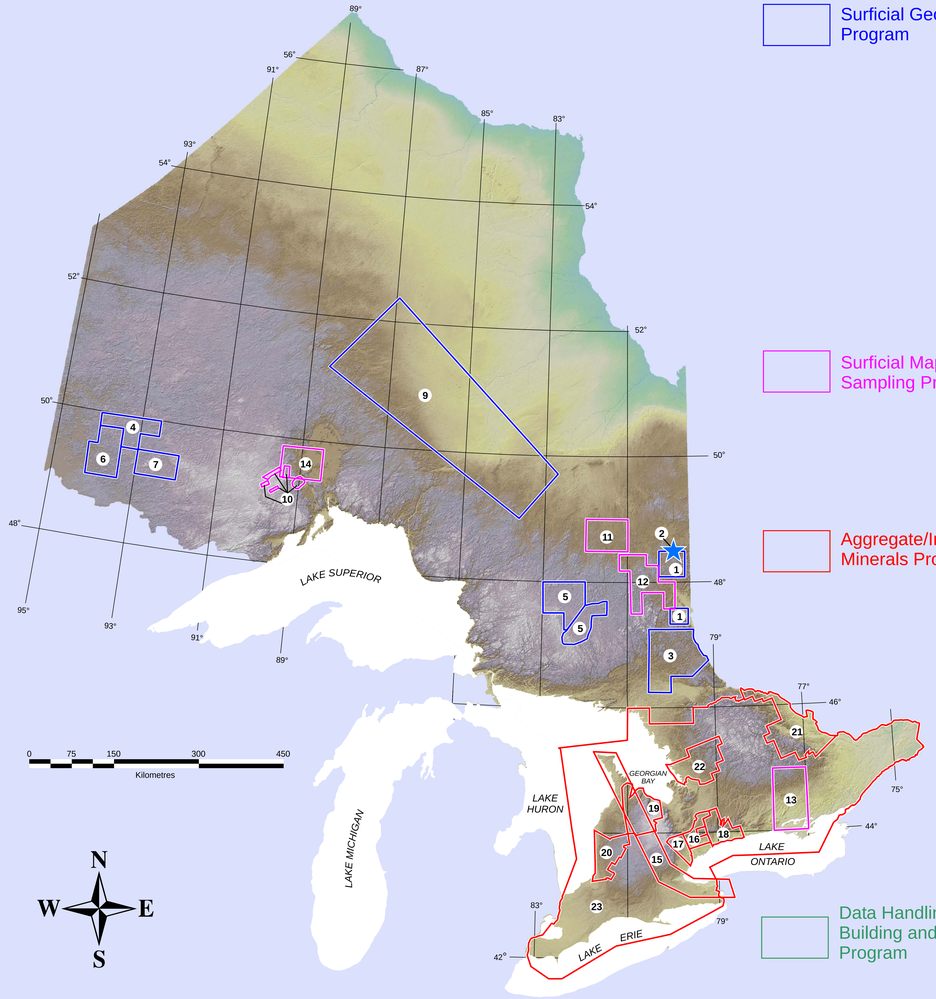

Surficial Geochemistry Program

Surficial Mapping and Sampling Program

Aggregate/Industrial Minerals Program

Data Handling, Database Building and Management Program

1. Selective Leach Signatures Over Kimberlite
2. Thick Overburden Geochemistry
3. Temagami, Lake Sediment/Water Sampling Survey
4. Eagle Lake, Lake Sediment/Water Sampling Survey
5. Swayze Belt, Lake Sediment/Water Sampling Survey
6. Kakagi Lake, Lake Sediment/Water Sampling Survey
7. Upper Manitou Lakes, Lake Sediment/Water Sampling Survey
8. Gold in Surficial Media (not on map)
9. James Bay Lowlands, Ring-Methane Study

10. Lake Nipigon Region, Case Studies
11. Discover Abitibi - 3D Modeling of Overburden: Timmins - Kirkland Lake
12. Kirkland Lake-Matachewan Modern Alluvium Sampling
13. Tweed -Bannockburn Area: Overburden Sampling
14. Lake Nipigon: Surficial Mapping

15. Guelph Formation Study
16. Regional Municipality of York, Aggregate Resource Inventory
17. Regional Municipality of Peel, Bedrock Aggregate Resource Update
18. Regional Municipality of Durham, Bedrock Aggregate Resource Update
19. Grey County, Aggregate Resource Inventory
20. Huron County, Aggregate Resource Inventory
21. Renfrew County, Aggregate Resource Inventory
22. District of Muskoka, Aggregate Resource Inventory
23. Southwestern Ontario, Paleozoic Reference Well Network

24. Surficial Geochemistry Database (not shown on map)



ARIPS

AGGREGATE RESOURCE INVENTORY PAPER

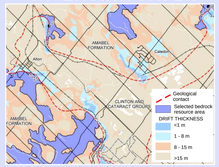

Sedimentary Geoscience Section Staff

MANAGEMENT TEAM

Cam Baker, Senior Manager	(705) 670-5902	cam.baker@ndm.gov.on.ca
Ross Kelly, Manager	(705) 670-5908	ross.kelly@ndm.gov.on.ca
Tracy Livingstone, Administrator	(705) 670-5758	Tracy.livingstone@ndm.gov.on.ca

GEOSCIENTISTS

Surficial Geochemistry Program

Richard Dyer	(705) 670-5916	richard.dyer@ndm.gov.on.ca
Vanessa Felix	(705) 670-5799	vanessa.felix@ndm.gov.on.ca
Stewart Hamilton	(705) 670-5915	stew.hamilton@ndm.gov.on.ca
Paula Takats	(705) 670-5904	paula.takats@ndm.gov.on.ca

Surficial Mapping and Sampling Program

Peter Barnett	(705) 670-5963	peter.barnett@ndm.gov.on.ca
Janet Reid	(705) 670-5734	janet.reid@ndm.gov.on.ca
Abigail Burt	(705) 670-5958	abigail.burt@ndm.gov.on.ca

Aggregate/Industrial Minerals Program

Derek Armstrong	(705) 670-5913	derek.armstron@ndm.gov.on.ca
Frank Brunton	(705) 670-5956	frank.brunton@ndm.gov.on.ca
George Gao	(705) 670-5909	george.gao@ndm.gov.on.ca

Groundwater Program

Andy Bajc	(705) 670-5960	andy.bajc@ndm.gov.on.ca
Perry Sarvas	(705) 670-5732	perry.sarvas@ndm.gov.on.ca
Jiro Shirota	(705) 670-5911	jiro.shirota@ndm.gov.on.ca
Dan Russell	(705) 670-5732	dan.russell@ndm.gov.on.ca
Steve van Haaften	(705) 670-5959	steve.vanhaaften@ndm.gov.on.ca

GIS ANALYST

John Dodge	(705) 670-5757	john.dodge@ndm.gov.on.ca

TECHNICAL SUPPORT

Eric Drouin	(705) 670-5938	eric.drouin@ndm.gov.on.ca
Daniel Scholtz	(705) 670-5609	daniel.scholtz@ndm.gov.on.ca

CARTOGRAPHY

Roxanne Corcoran	(705) 670-5968	roxanne.corcoran@ndm.gov.on.ca
Shannon Evers	(705) 670-5961	shannon.evers@ndm.gov.on.ca

Parts of this poster may be quoted if credit is given. It is recommended that reference be made in the following form:
Baker, C. 2004. Sedimentary Geoscience Section Projects 2004-2005; Ontario Geological Survey, poster, Ontario Exploration and Geoscience Symposium, Toronto, Ontario, December 14-15.