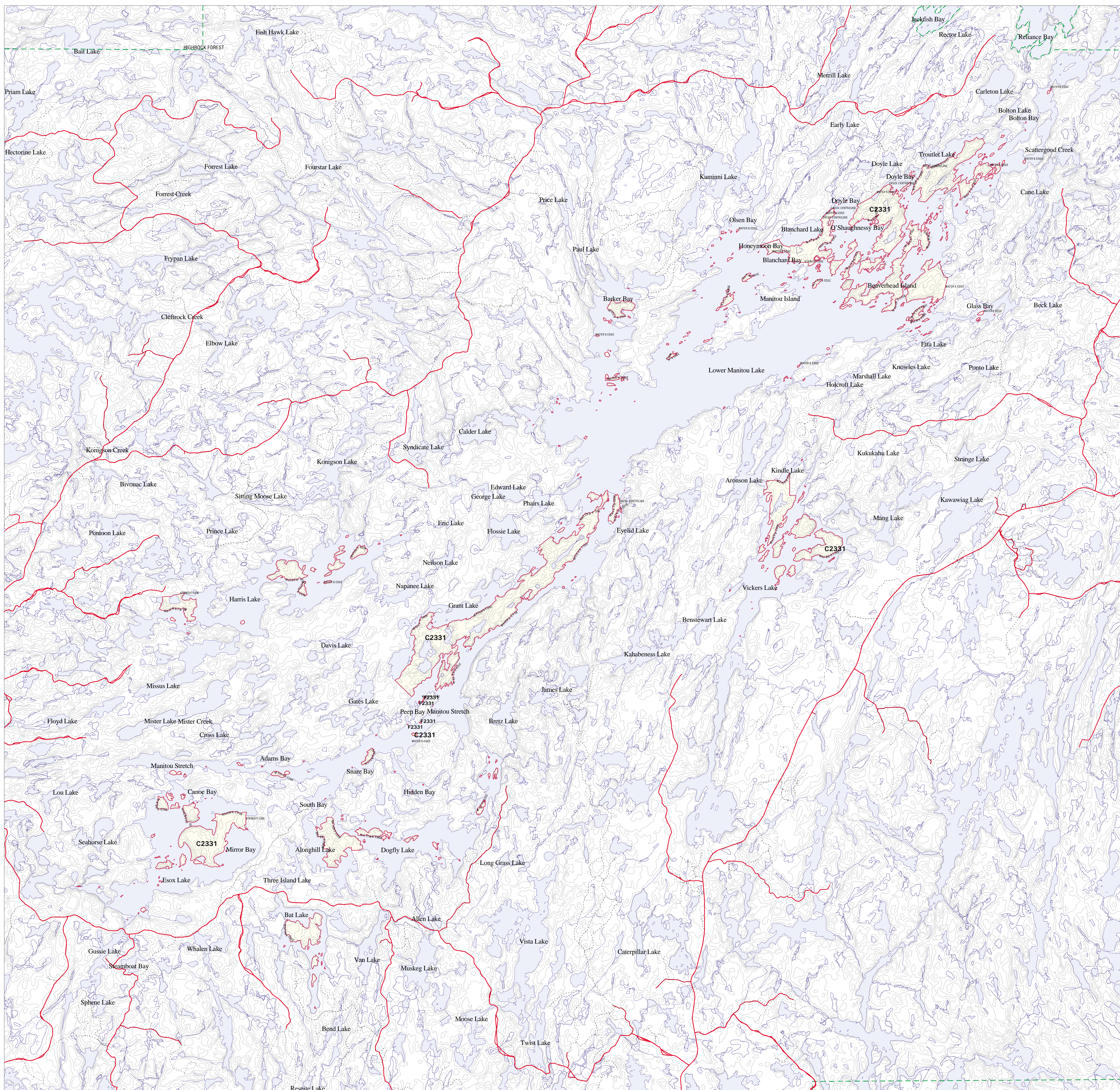






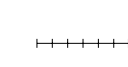

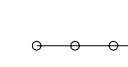

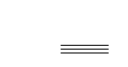
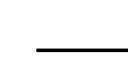
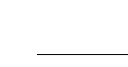







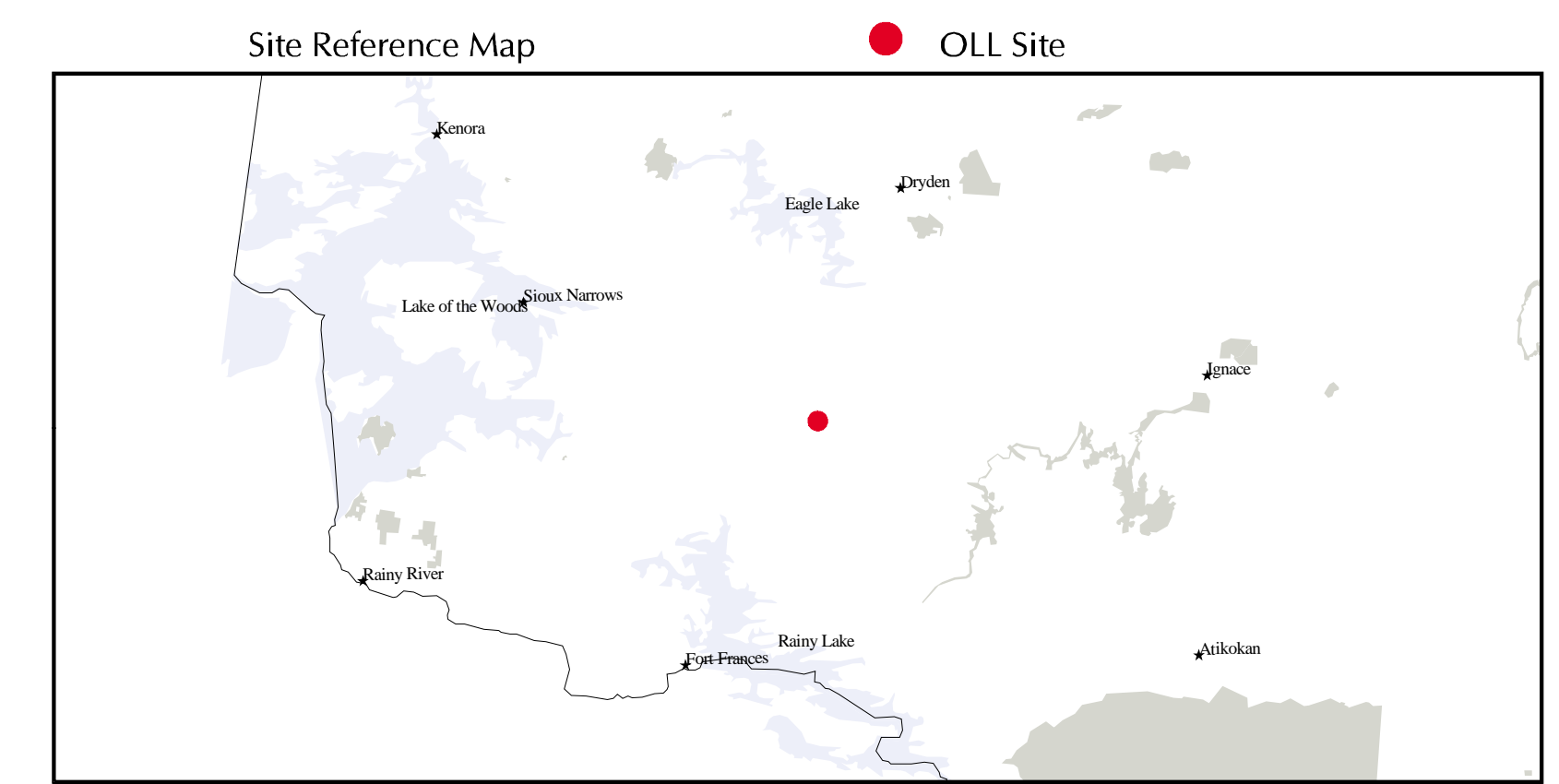


MNR Proposed Boundary



Legend

-  C2331 - Ontario's Living Legacy Land Use Strategy
-  lakes
-  wetlands
-  rivers/streams
-  rivers/streams - intermittent
-  roads
-  railways
-  bridges
-  transmission lines
-  trails-portages
-  airstrips
-  township boundary
-  lot line - surveyed
-  lot line - unsurveyed
-  road allowance (not to scale)
-  contour line (10m interval)
-  patented land
-  existing protected areas
-  forest reserve
-  FMU boundary



Site identifiers (e.g. C2217) may be used to reference sites in the Ontario's Living Legacy Land Use Strategy document. Forest reserves whose identifier contains the same number as an adjacent provincial park or conservation reserve (e.g. F2217) were created as directed in the Land Use Strategy when more complete information on mining tenure was gathered during the refinement of the site boundary. Areas indicated with the letters 'NS' are excluded from the site boundary.

This map is illustrative only. Do not rely on it as being a precise indicator of routes, locations of features, nor as a guide to navigation.

Only Ontario Crown land is included in this proposed conservation reserve. Where the boundary appears to overlap private land, Federal land, Indian Reserves, or existing Mining Act tenure, that portion of the site is not being regulated as a part of this conservation reserve. Consistent with the Ontario's Living Legacy Land Use Strategy however, should mining claims or leases within this area be retired in the future through normal processes, these claim or lease areas will be withdrawn and added to the conservation reserve.

PROJECTION UTM
ZUNITS NO
UNITS METERS
DATUM NAD83
SPHEROID GRS1980
XSHIFT 0.000000000
YSHIFT 0.000000000
ZONE 15
PARAMETERS

Notes:

Published on February 28, 2002

Data Source: NRVIS Database, 1999 for Districts:
FORT FRANCES

Land Tenure: NRVIS Database, 1999

Filename: C2331020228.gra

Date of coverage export file: 8/02/2000

Scale 1:50,000

